







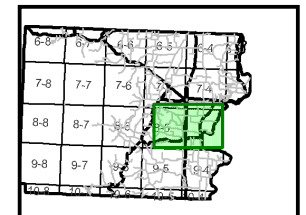
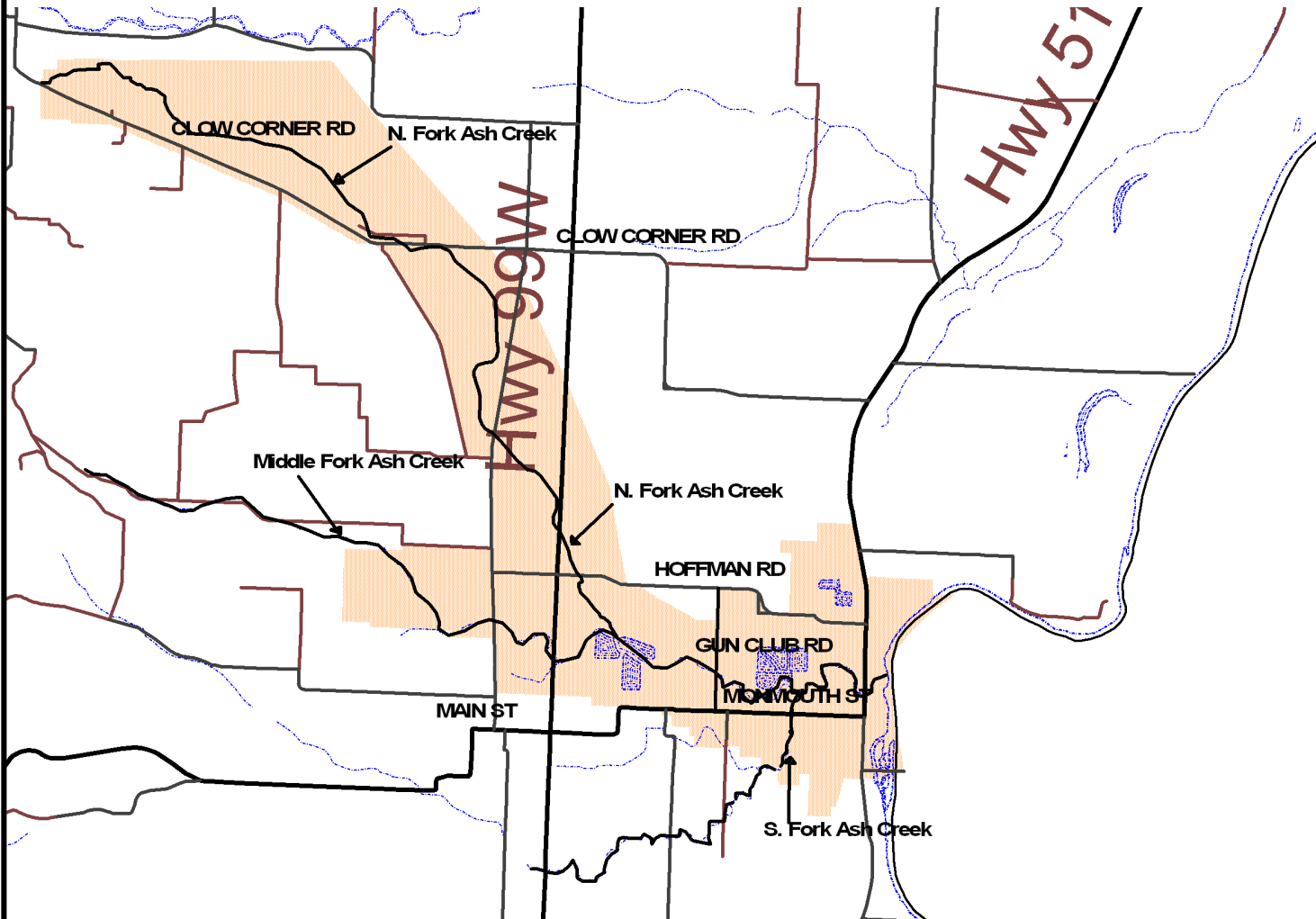


City of Independence

8.4.18

-  County
-  Roads
-  STATEHWY
-  CO-GRAVL
-  CO-PAVED
-  Water
-  Water Control Dist.
-  ASH CREEK WCD



This map was produced using the Polk County GIS data. The GIS data is maintained by the county to support its governmental activities. The county is not responsible for map errors, omissions, misuse or misinterpretation.

1 in. = 6162 ft.



4/21/2008

